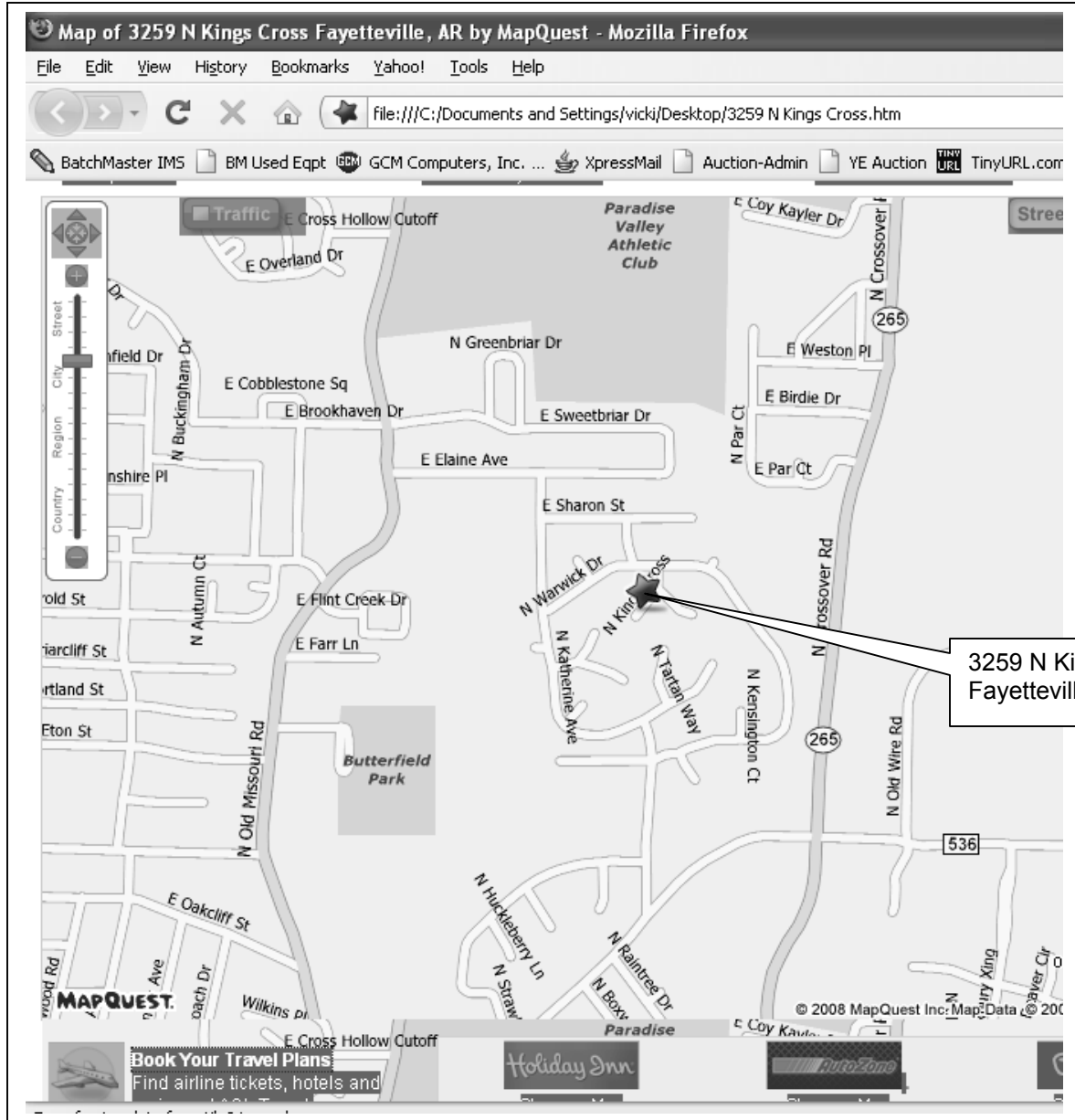


Friday Night Arrive at Yume's House



If you were starting from the Corner of West Dickson Street and North Block Street (near the Dickson Street Post Office) ...

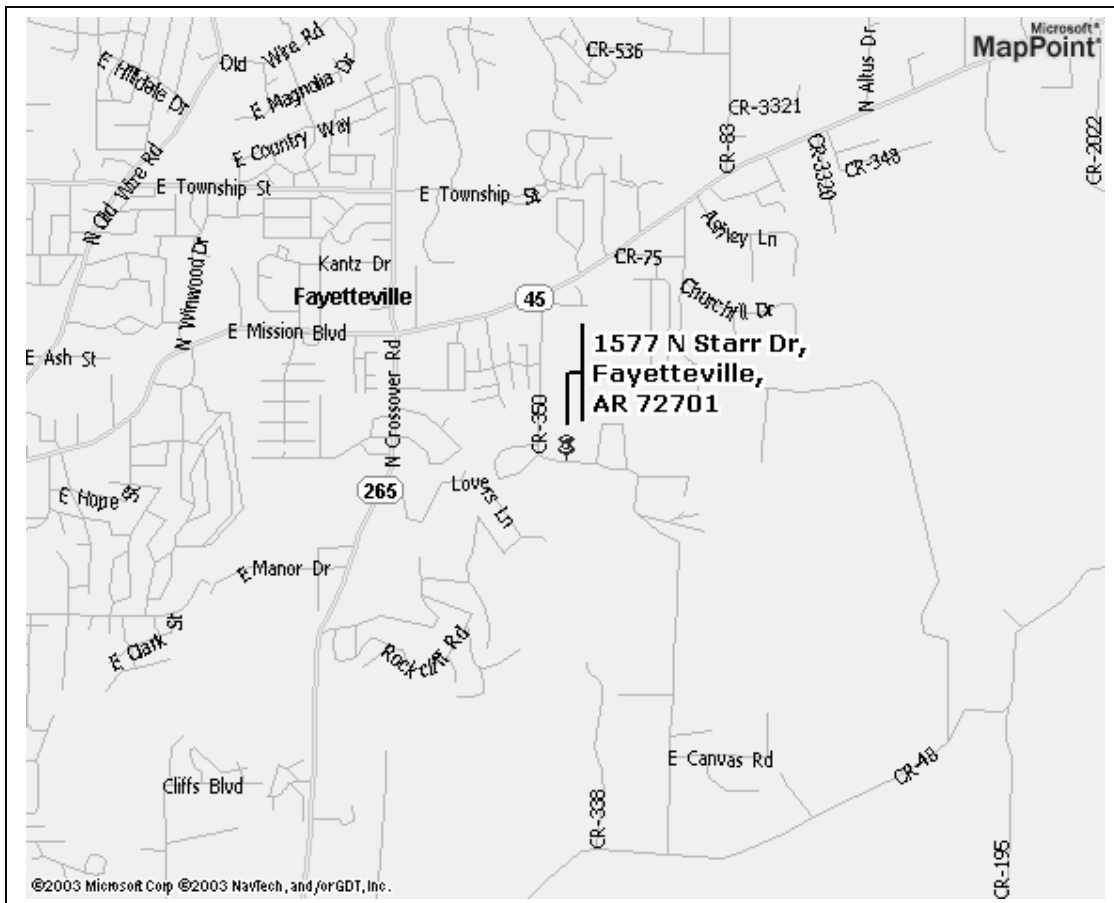
- ❑ Start out going EAST on W DICKSON ST toward N EAST AVE.
- ❑ Turn LEFT onto N COLLEGE AVE/AR-45/US-71 BR/AR-180.
- ❑ Turn RIGHT onto E LAFAYETTE ST/AR-180/AR-45.
- ❑ Turn LEFT onto AR-180/AR-45/N MISSION BLVD. Continue to follow AR-45/ N MISSION BLVD.
- ❑ Turn SLIGHT LEFT onto N OLD WIRE RD.
- ❑ Turn SLIGHT LEFT onto N OAK BAILEY DR.
- ❑ Turn RIGHT onto N WARWICK DR.
- ❑ Turn LEFT onto N KINGS CROSS.

Estimated Time: 12 minutes

Estimated Distance: 4.56 miles

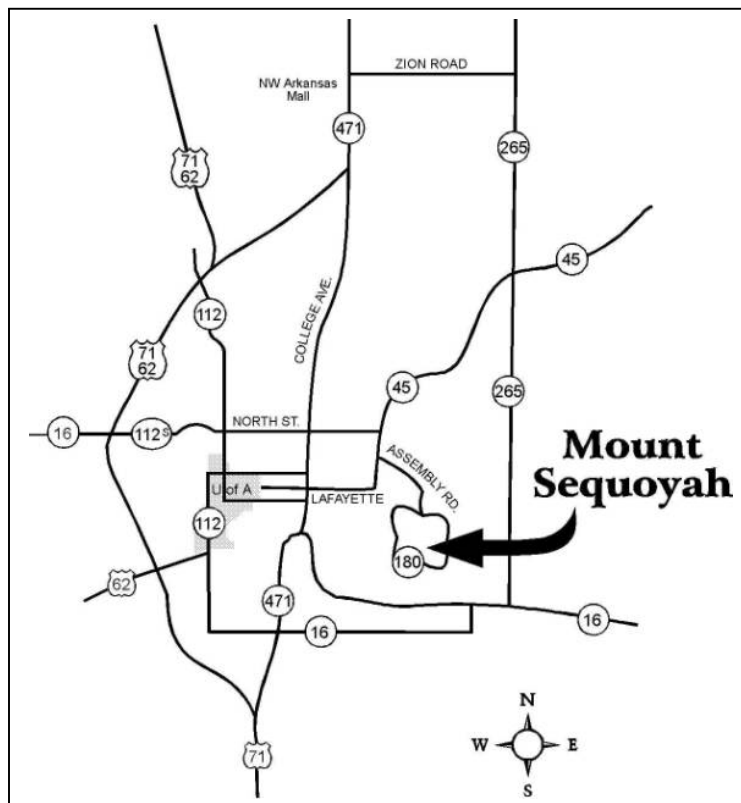
SATURDAY ---

- Go east at the Hwy 45-Hwy 265 intersection for exactly 0.5 miles.
- You will pass Vandergriff Elementary. At Starr Drive turn right (south) and go exactly 1/2 mile
- Starr Drive turns left but you don't. Go directly through the Long gate (with big script L).



Fayetteville Directions to Mount Sequoyah:

- See Map Below: From IH 540, Take Exit #64.
- Go East on Highway 16 (AKA Wedington Drive) toward Fayetteville. (Wedington Drive will become North Street at Garland.)
- Continue to follow North Street going East until it ends at the stoplight on Mission Boulevard.
- Turn Right on Mission (going South) until you come to a 4-way stop (about 6 blocks).
- Turn left on this street (Maple). Go two blocks to Assembly Drive.
- Turn right on Assembly Drive.
- Stay on Assembly all of the way up the Mountain. Assembly ends at the Front Gates of Mount Sequoyah.
- Come through the gates and drive straight to the parking lot.



PICK UP LOCATION:
Mt. Sequoyah Center, 150
N. W. SKYLINE DRIVE.